A1

DO NOT SCALE

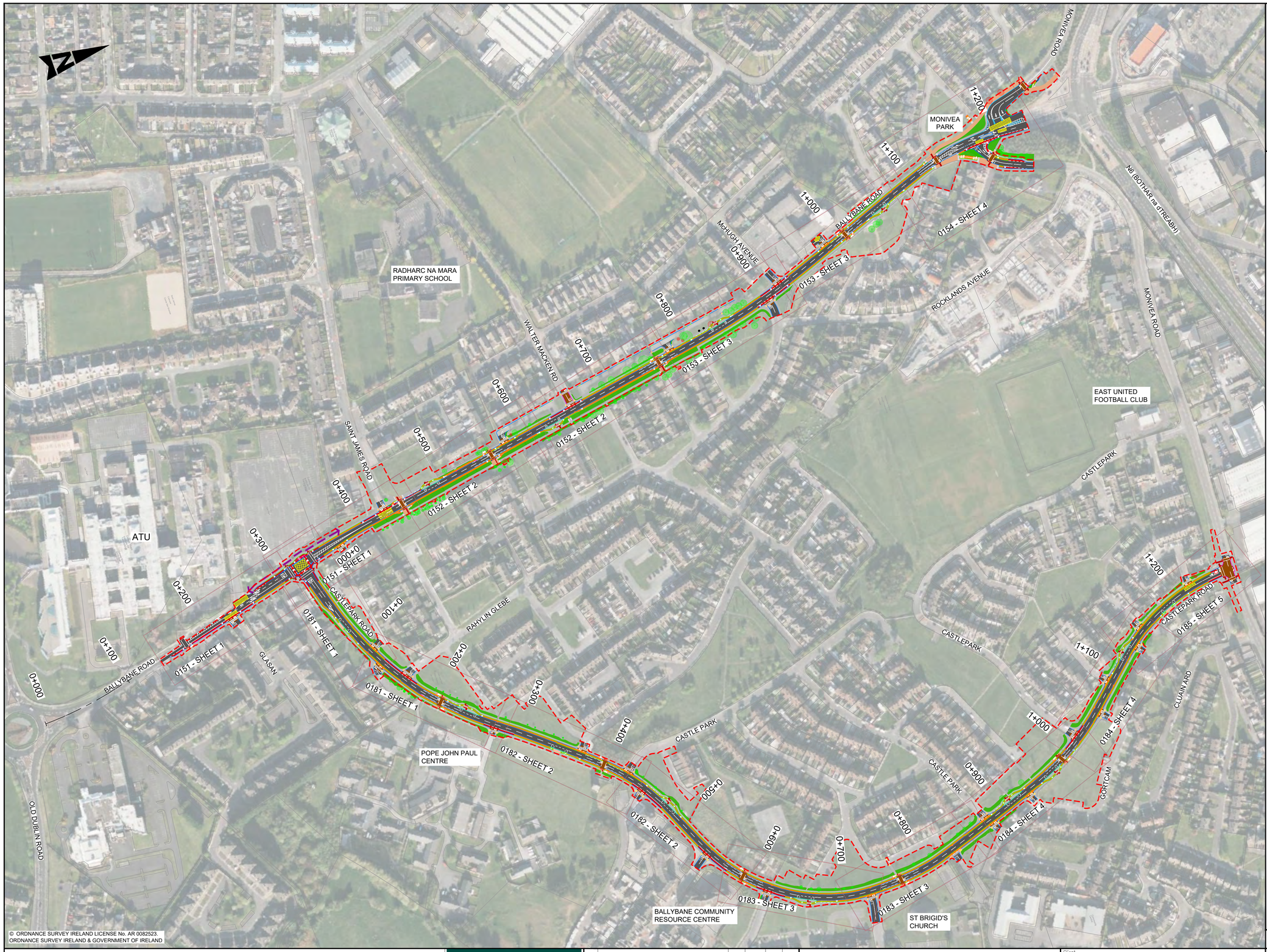

GENERAL NOTES

1. ALL DIMENSIONS ARE IN MILLIMETRES UNLESS NOTED OTHERWISE
2. ONLY WRITTEN DIMENSIONS SHALL BE USED. NO DIMENSIONS SHALL BE SCALED FROM THE DRAWINGS
3. ALL LEVELS ARE IN METRES AND ARE TO MALIN HEAD DATUM
4. ALL COORDINATES ARE IN METRES AND ARE TO IRISH TRANSVERSE MERCATOR
5. DRAWINGS ARE TO BE READ IN CONJUNCTION WITH THE SPECIFICATION

LEGEND:

- SITE BOUNDARY
- EXISTING KERBLINE TO BE RETAINED
- 25mm CONCRETE KERB
- 60mm CONCRETE KERB
- 60mm BEVELLED KERB
- 75mm CONCRETE KERB
- 100mm CONCRETE KERB
- KASSEL KERB
- FLUSH KERB
- CARRIAGEWAY
- PROPOSED FOOTPATH
- PROPOSED SHARED SPACE
- PROPOSED RAISED CYCLE TRACK / LANE
- PROPOSED ON ROAD CYCLE LANE / AT GRADE CYCLE TRACK
- PROPOSED RAISED TABLE / ENTRY TREATMENT
- PROPOSED TACTILE PAVING (CONTROLLED)
- PROPOSED TACTILE PAVING (UNCONTROLLED)
- PROPOSED TACTILE PAVING (CORDUROY PAVING)
- PROPOSED GRASS VERGE
- EXISTING GRASS VERGE TO BE RETAINED
- EXISTING SHRUB TO BE RETAINED
- EXISTING FOOTWAY / CYCLEWAY
- AREA OF LANDTAKE
- PROPOSED CYCLE RAMP
- PROPOSED BUS SHELTER
- EXISTING TREES TO BE REMOVED
- EXISTING TREES TO BE RETAINED
- DELINEATOR POSTS
- TRAFFIC SIGNAL POST
- LANDTAKE REQUIRED TO FACILITATE WIDENING

NOTES :

1. DO NOT SCALE FROM DRAWING.
2. PROPOSED CYCLE TRACKS, CYCLE LANES AND FOOTWAYS SHALL BE MIN. 2m WIDE UNLESS NOTED OTHERWISE
3. REFER TO LANDSCAPING PLANS FOR PROPOSED LANDSCAPING.

Rialtas na hÉireann Government of Ireland | Tionscadal Éireann Project Ireland 2040

NTA Údarás Náisiúnta Iompair National Transport Authority

Rev	Description	By	Date	Chk'd	Auth
-	ISSUED FOR PART 8 SUBMISSION	XX	03.04.23	XX	XX

ATKINS
Member of the SNC-Lavalin Group

Atkins House, 150-155 Airside Business Park, Swords, Co. Dublin Tel (+353) 01 810 8000 Fax (+353) 01 810 8001

Unit 2B, 2200 Cork Airport Business Park, Cork Tel (+353) 021 429 0300 Fax (+353) 021 429 0360

1st Floor Technology House Parkmore Technology Park, Galway Tel (+353) 091 786 050 Fax (+353) 091 779 830

Client: GALWAY CITY COUNCIL

Project: BALLYBANE ROAD & CASTLEPARK ROAD CYCLE NETWORK

Purpose: FOR PART 8 SUBMISSION

Title: BALLYBANE ROAD AND CASTLEPARK ROAD KEY PLAN

Original Scale	Design/Drawn	Checked	Authorised
1:2000 @ A1 1:4000 @ A3	XX Date 23.03.23	XX Date 23.03.23	XX Date 23.03.23

Status	Drawing Number	Rev
P8	5193732 / HTR / DR / 0003	-

File: 5193732_HTR_DR_0003.dwg

U:\5193732\6 Dwgs-Graphics\61 AutoCad\5193732_HTR_DR_0003.dwg

A1

DO NOT SCALE

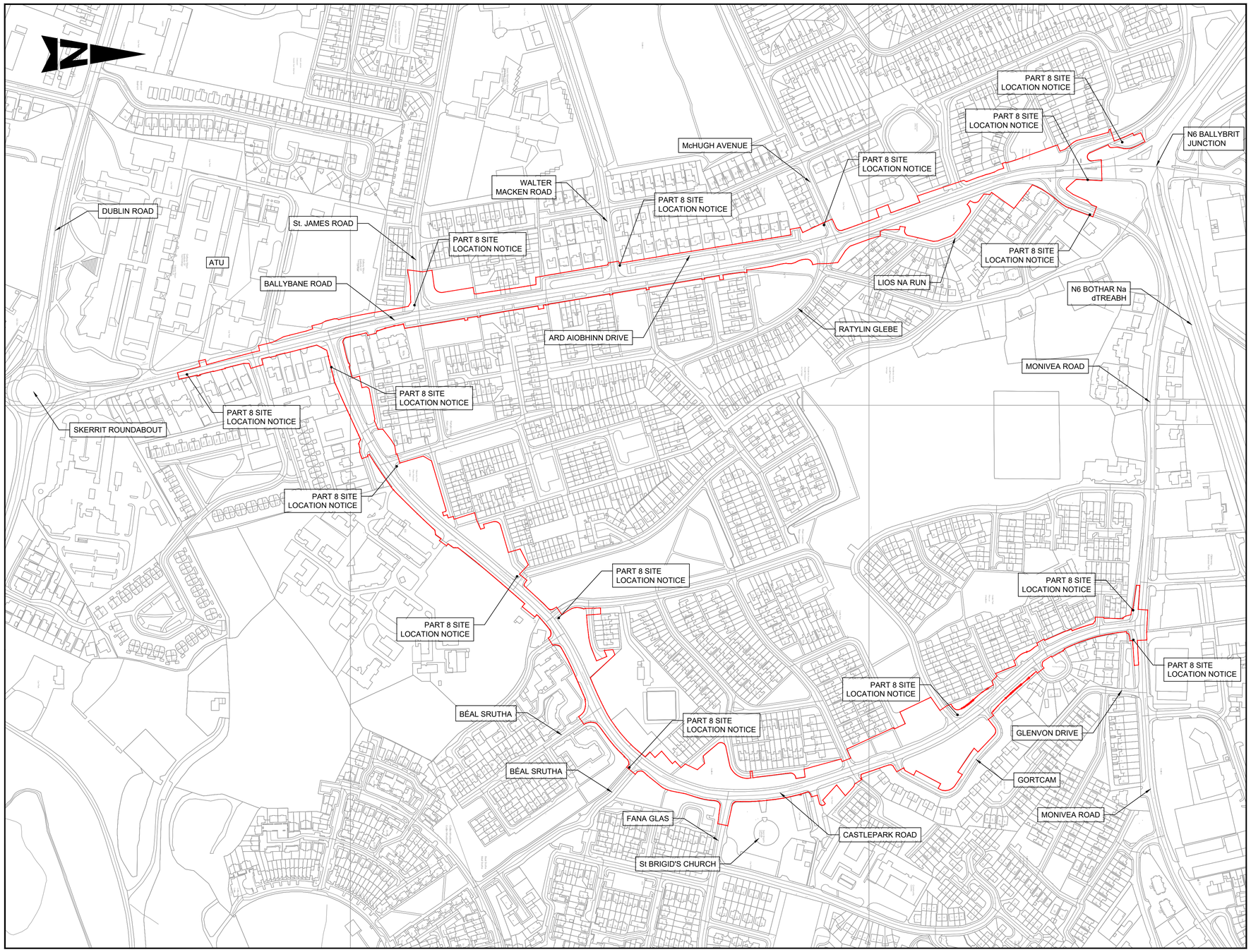

SITE LOCATION MAP - BALLYBANE / CASTLEPARK ROAD - CYCLE NETWORK

Scale at A1 1:2500
Scale at A3 1:5000

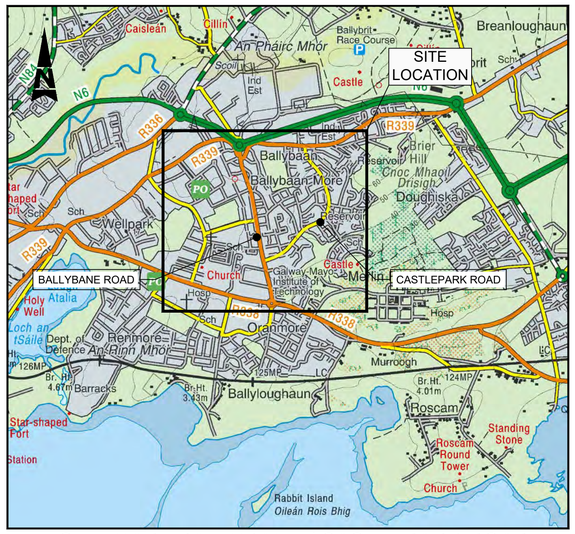

SITE MAP - BALLYBANE / CASTLEPARK ROAD CYCLE NETWORK

Scale at A1 1:25,000
Scale at A3 1:50,000

© ORDNANCE SURVEY IRELAND LICENSE No. AR 0082523.
ORDNANCE SURVEY IRELAND & GOVERNMENT OF IRELAND

Rialtas na hÉireann Government of Ireland
Tionscadal Éireann Project Ireland 2040
NTA Údarás Náisiúnta Iompair National Transport Authority

Rev	Description	By	Date	Chk'd	Auth
-	ISSUED FOR PART 8 SUBMISSION	XX	03.04.23	XX	XX

ATKINS
Member of the SNC-Lavalin Group

Atkins House, 150-155 Airside Business Park, Swords, Co. Dublin
Tel (+353) 01 810 8000
Fax (+353) 01 810 8001

Unit 2B, 2200 Cork Airport Business Park, Cork
Tel (+353) 021 429 0300
Fax (+353) 021 429 0360

1st Floor Technology House Parkmore Technology Park, Galway
Tel (+353) 091 786 050
Fax (+353) 091 779 830

Client: GALWAY CITY COUNCIL

Project: BALLYBANE ROAD & CASTLEPARK ROAD CYCLE NETWORK

Purpose: FOR PART 8 SUBMISSION

Title: BALLYBANE / CASTLEPARK ROAD SITE CONTEXT AND SITE LOCATION MAP

Original Scale	Design/Drawn		Checked		Authorised	
AS SHOWN	XX	Date 23.03.23	XX	Date 23.03.23	XX	Date 23.03.23

Status	Drawing Number	Rev
P8	5193732 / HTR / DR / 0006	-

File: 5193732_HTR_DR_0006.dwg

U:\5193732\6 Dwgs-Graphics\61 AutoCad\5193732_HTR_DR_0006.dwg

A1

DO NOT SCALE

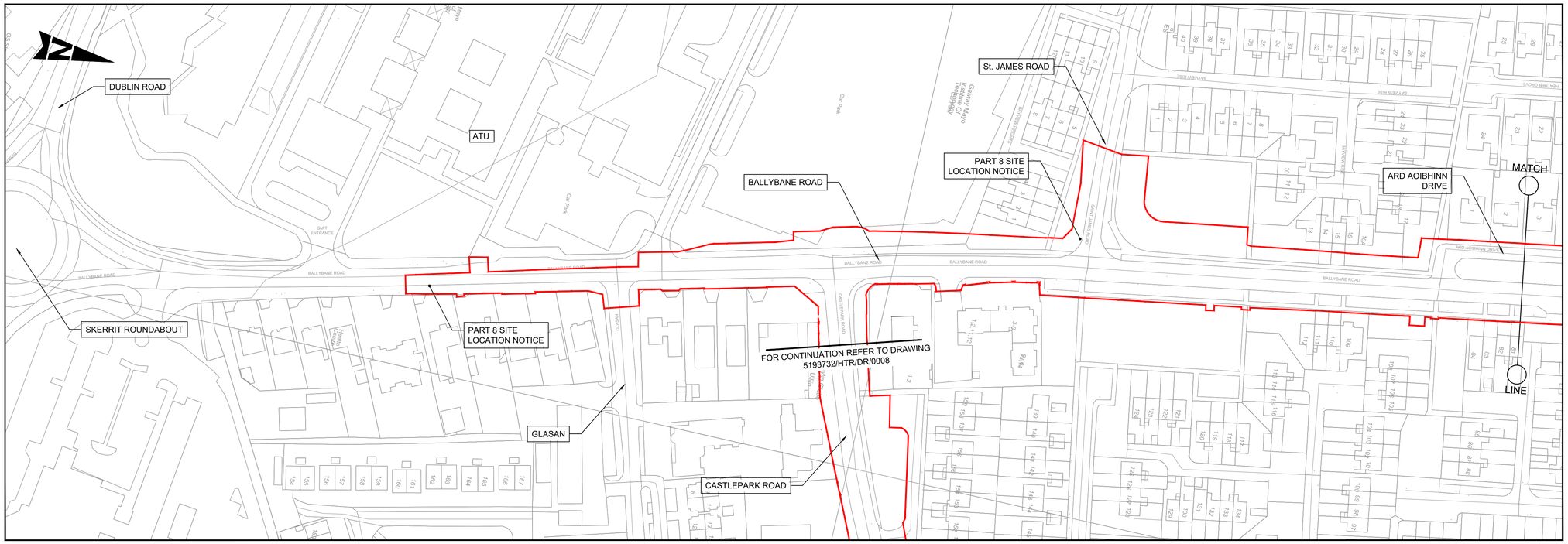

GENERAL NOTES

1. ALL DIMENSIONS ARE IN MILLIMETRES UNLESS NOTED OTHERWISE
2. ONLY WRITTEN DIMENSIONS SHALL BE USED. NO DIMENSIONS SHALL BE SCALED FROM THE DRAWINGS
3. ALL LEVELS ARE IN METRES AND ARE TO MALIN HEAD DATUM
4. ALL COORDINATES ARE IN METRES AND ARE TO IRISH TRANSVERSE MERCATOR

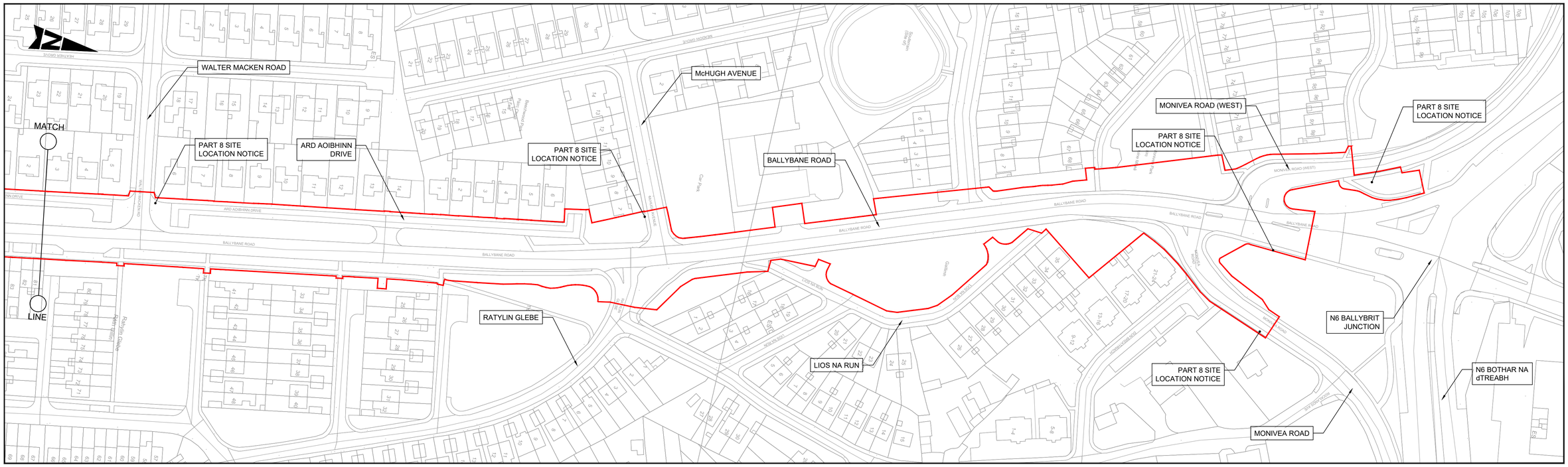

SITE LOCATION MAP - BALLYBANE ROAD - CYCLE NETWORK

Scale at A1 1:1000
Scale at A3 1:2000

© ORDNANCE SURVEY IRELAND LICENSE No. AR 0082523.
ORDNANCE SURVEY IRELAND & GOVERNMENT OF IRELAND

Rialtas na hÉireann Government of Ireland
Tionscadal Éireann Project Ireland 2040
NTA Údarás Náisiúnta Iompair National Transport Authority

Rev	Description	By	Date	Chk'd	Auth
-	ISSUED FOR PART 8 SUBMISSION	XX	03.04.23	XX	XX

ATKINS
Member of the SNC-Lavalin Group

Atkins House, 150-155 Airside Business Park, Swords, Co. Dublin Tel (+353) 01 810 8000 Fax (+353) 01 810 8001

Unit 2B, 2200 Cork Airport Business Park, Cork Tel (+353) 021 429 0300 Fax (+353) 021 429 0360

1st Floor Technology House Parkmore Technology Park, Galway Tel (+353) 091 786 050 Fax (+353) 091 779 830

Client: GALWAY CITY COUNCIL

Project: BALLYBANE ROAD & CASTLEPARK ROAD CYCLE NETWORK

Purpose: FOR PART 8 SUBMISSION

Title: BALLYBANE ROAD SITE LOCATION MAP

Original Scale	Design/Drawn	Checked	Authorised
AS SHOWN	XX	XX	XX
	Date 23.03.23	Date 23.03.23	Date 23.03.23

Status	Drawing Number	Rev
P8	5193732 / HTR / DR / 0007	-

File: 5193732_HTR_DR_0007.dwg

U:\5193732\6 Dwgs-Graphics\61 AutoCad\5193732_HTR_DR_0007.dwg

A1

DO NOT SCALE

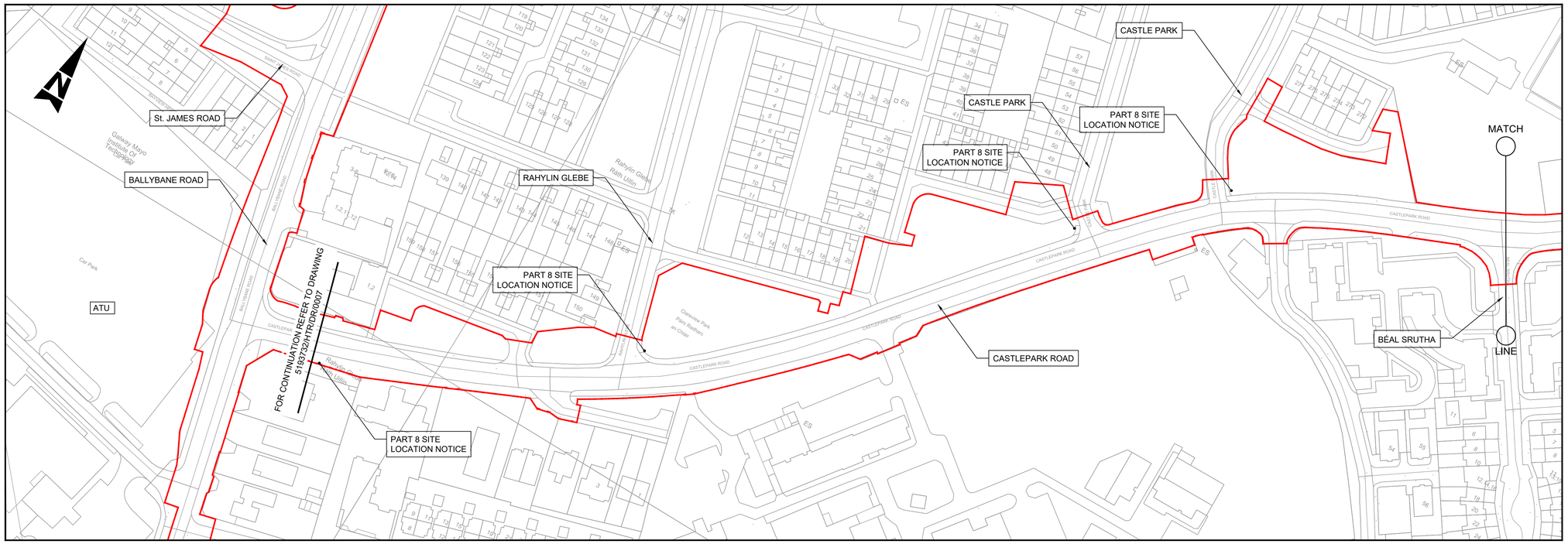

GENERAL NOTES

1. ALL DIMENSIONS ARE IN MILLIMETRES UNLESS NOTED OTHERWISE
2. ONLY WRITTEN DIMENSIONS SHALL BE USED. NO DIMENSIONS SHALL BE SCALED FROM THE DRAWINGS
3. ALL LEVELS ARE IN METRES AND ARE TO MALIN HEAD DATUM
4. ALL COORDINATES ARE IN METRES AND ARE TO IRISH TRANSVERSE MERCATOR

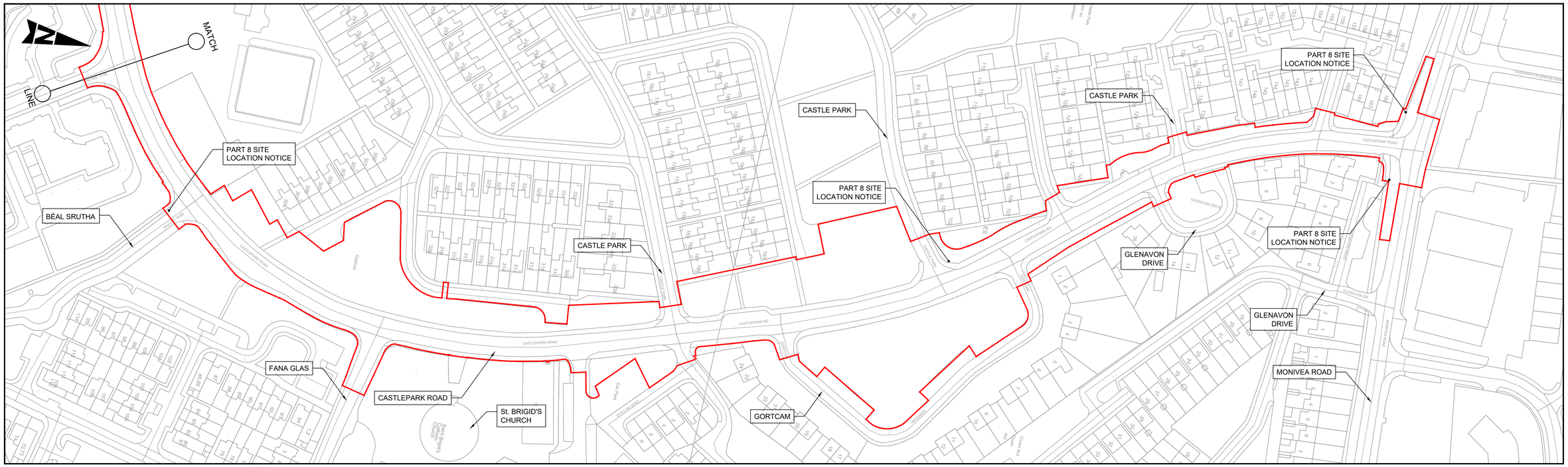

SITE LOCATION MAP - CASTLEPARK ROAD - CYCLE NETWORK

Scale at A1 1:1000
Scale at A3 1:2000

© ORDNANCE SURVEY IRELAND LICENSE No. AR 0082523.
ORDNANCE SURVEY IRELAND & GOVERNMENT OF IRELAND

Rialtas na hÉireann Government of Ireland
Tionscadal Éireann Project Ireland 2040
NTA Údarás Náisiúnta Iompair National Transport Authority

Rev	Description	By	Date	Chk'd	Auth
-	ISSUED FOR PART 8 SUBMISSION	XX	03.04.23	XX	XX

ATKINS
Member of the SNC-Lavalin Group

Atkins House, 150-155 Airside Business Park, Swords, Co. Dublin
Tel (+353) 01 810 8000
Fax (+353) 01 810 8001

Unit 2B, 2200 Cork Airport Business Park, Cork
Tel (+353) 021 429 0300
Fax (+353) 021 429 0360

1st Floor Technology House Parkmore Technology Park, Galway
Tel (+353) 091 786 050
Fax (+353) 091 779 830

Client: GALWAY CITY COUNCIL

Project: BALLYBANE ROAD & CASTLEPARK ROAD CYCLE NETWORK

Purpose: FOR PART 8 SUBMISSION

Title: CASTLEPARK ROAD SITE LOCATION MAP

Original Scale	Design/Drawn		Checked		Authorised	
AS SHOWN	XX	Date 23.03.23	XX	Date 23.03.23	XX	Date 23.03.23

Status	Drawing Number	Rev
P8	5193732 / HTR / DR / 0008	-

File: 5193732_HTR_DR_0008.dwg

U:\5193732\6 Dwgs-Graphics\61 AutoCad\5193732_HTR_DR_0008.dwg